



**Pillsbury  
Winthrop  
Shaw  
Pittman**<sub>LLP</sub>

2300 N Street, NW  
Washington, DC 20037-1122  
Tel 202.663.8000  
Fax 202.663.8007  
www.pillsburylaw.com

**MEMORANDUM**

To: Sharon Schellin

From: Paul Tummonds

Date: February 26, 2008

Re: ZC Case No. 05-35 – PUD and Zoning Map Amendment Application of  
Stanton Square LLC and Horning Brothers, Inc.  
Request for Certification of Materials from the Record

---

On behalf of Stanton Square LLC and Horning Brothers, Inc., I hereby request that you certify a copy of the plans approved by the Zoning Commission as Exhibits 17, 17A, 24, and 30 of the record in Zoning Commission Case No. 05-35.

Please feel free to call me if you have any questions or comments.

Enclosures

*Maurice Evans*


ZONING COMMISSION  
District of Columbia  
CASE NO. 05-35  
EXHIBIT NO. 50

AQUALINK BUSINESS & PROFESSIONAL SERVICE  
990 ST. MARGARETS DR.  
ANNAPOLIS, MD 21409

15-3  
540 236

1659

Date 06/25/08

Pay to the Order of D. C. Treasurer \$ 600<sup>00</sup>  
Sixty dollars Dollars  Security Features  
including  
Details on Back

**PNC BANK**  
PNC Bank, N.A. 040 #05-35  
Maryland  
For Stanton Sg Exhibits


Maurice Sam MP


GOVERNMENT OF THE DISTRICT OF COLUMBIA  
Zoning Commission



June 23, 2008

I hereby certify that attached hereto, and bearing my initials in red ink in the lower right corner of each page, is a true copy of Exhibit No. 30 (consisting of 9 pages) of the official record of the Zoning Commission for the District of Columbia in Z.C. Case No. 05-35.

  
\_\_\_\_\_  
JERRILY R. KRESS, FAIA  
Director  
Office of Zoning



STUDIO39

Landscape Architecture, P.C.

1 REND  
L1.00 Scale: 1"

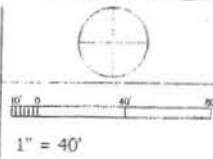
ZONING COMMISSION

CASE No. 05-35

EXHIBIT No. 30

TOWN HOMES AT  
STANTON SQUARE

HORNING BROTHERS  
HOR.026A.00G.



L1.00



LESSARD GROUP INC.

8521 LEESBURG PIKE, SUITE 700 | VIENNA, VA 22182

P: 703.760.9344 | F: 703.760.9328 | WWW.LESSARDGROUP.COM


*AK*

GOVERNMENT OF THE DISTRICT OF COLUMBIA  
Zoning Commission



June 23, 2008

I hereby certify that attached hereto, and bearing my initials in red ink in the lower right corner of each page, is a true copy of Exhibit No. 17 (consisting of 78 pages) of the official record of the Zoning Commission for the District of Columbia in Z.C. Case No. 05-35.

  
\_\_\_\_\_  
JERRY R. KRESS, FAIA  
Director  
Office of Zoning

CONSOLIDATED REVIEW AND APPROVAL OF A  
PLANNED UNIT DEVELOPMENT  
AND ZONING MAP AMENDMENT

ZONING COMMISSION CASE NO. 05-35  
PRE-HEARING STATEMENT

March 14, 2007

ZONING COMMISSION  
District of Columbia  
CASE NO. 05-35  
EXHIBIT NO. 17

RECEIVED  
D.C. OFFICE OF ZONING  
2007 MAR 14 PM 3:32


Handwritten initials, possibly 'JK'.

GOVERNMENT OF THE DISTRICT OF COLUMBIA  
Zoning Commission



June 23, 2008

I hereby certify that attached hereto, and bearing my initials in red ink in the lower right corner of each page, is a true copy of Exhibit No. 24 (consisting of 75 pages) of the official record of the Zoning Commission for the District of Columbia in Z.C. Case No. 05-35.

  
\_\_\_\_\_  
JERRILY R. KRESS, FAIA  
Director  
Office of Zoning

- **Resumes of Proposed Expert Witnesses** – The resumes of James McDonald (Project Architect); Mary Ramsey (Civil Engineer); Osborne George (Traffic Engineer); and, Joseph Plumpe and Christopher Loesch (Landscape Architects). Exhibit A.
- **Project and Community Amenities** – Descriptions of the Applicant’s proposed affordable housing program, community amenities package, and development and construction management plan. The Applicant continues to work with representatives of Advisory Neighborhood Commission (“ANC”) 8A and members of the community to finalize the community amenities package. Exhibit B.
- **Updated Plans** – In response to concerns raised by the District Department of Transportation (“DDOT”) and the Office of Planning (“OP”), minor refinements have been made to the overall site plan. For the convenience of the Commissioners, we have included all plans that are impacted by these minor refinements. Exhibit C. These minor refinements include:
  - New placement of the sidewalk along the curb and the incorporation of “wipe-down” curbs in front of units 109-121 and 131-138.

<sup>1</sup> Stanton Square LLC is the current owner of the site. Horning Brothers and Stanton Square LLC have entered into a contract whereby Horning Brothers will act as fee developer for the site upon approval of this project by the Zoning Commission.

*ML*



**GOVERNMENT OF THE DISTRICT OF COLUMBIA**  
**Zoning Commission**



June 23, 2008

I hereby certify that attached hereto, and bearing my initials in red ink in the lower right corner of each page, is a true copy of Exhibit No. 17A (consisting of 48 pages) of the official record of the Zoning Commission for the District of Columbia in Z.C. Case No. 05-35.

*Jerry R. Kress*  
**JERRY R. KRESS, FAIA**  
 Director  
 Office of Zoning

# TON SQUARE

IG COMMISSION FOR  
 ED UNIT DEVELOPMENT

RECEIVED  
 D.C. OFFICE OF ZONING  
 2007 MAR 14 PM 3:32

## INDEX

A.00 COVER	L1.00 RENDERED SITE PLAN
A.001 PERSPECTIVE	L1.01 SITE PLAN ENLARGEMENTS
A.002 STREETScape ELEVATION	L1.02 IMAGES & DETAILS
A.003 STREETScape ELEVATION	L1.03 SITE PLAN
A.004 TABULATION DATA	L1.04 BASEMENT BURRIED
A.010 PHOTO VIGNETTE	
A.011 PHOTO VIGNETTE	
A.100 FLOOR PLANS UNIT A 14'	C.01 EXISTING CONDITIONS PLANS
A.110 FLOOR PLANS UNIT B 14'	C.02 SITE PLAN
A.120 FLOOR PLANS UNIT C 16'	C.03 GRADING PLAN
A.130 FLOOR PLANS UNIT D 18'	C.04 UTILITY PLAN
A.140 FLOOR PLANS UNIT E 20'	C.05 CIRCULATION PLAN
A.200 ELEVATIONS UNIT A 14'	C.06 GREEN SPACE PLAN
A.210 ELEVATIONS UNIT B 14'	C.07 ROAD PAVING PLAN
A.211 ELEVATIONS UNIT B 14'	C.08 SEDIMENTATION AND EROSION CONTROL PLAN
A.220 ELEVATIONS UNIT C 16'	C.09 SEDIMENTATION AND EROSION CONTROL DETAIL
A.230 ELEVATIONS UNIT D 18'	C.10 SEDIMENTATION AND EROSION CONTROL DETAIL
A.231 ELEVATIONS UNIT D18'	C.11 STORM WATER MANAGEMENT PLAN
A.232 ELEVATIONS UNIT D 18'	C.12 STORM WATER MANAGEMENT DETAILS STORM FILTER 6'X12'
A.233 ELEVATIONS UNIT D 18'	C.13 STORM WATER MANAGEMENT DETAILS STORM FILTER 8'X16'
A.234 ELEVATIONS UNIT D 18'	
A.240 ELEVATIONS UNIT E 20'	
A.241 ELEVATIONS UNIT E 20'	
A.250 STREETScape ELEVATIONS	
A.251 STREETScape ELEVATIONS	
A.300 ELEVATIONS UNIT A 14'	
A.310 ELEVATIONS UNIT B 14'	
A.320 ELEVATIONS UNIT C 16'	
A.330 ELEVATIONS UNIT D 18'	
A.340 ELEVATIONS UNIT E 20'	

**ZONING COMMISSION**  
**District of Columbia**

CASE NO. 05-35  
 EXHIBIT NO. 17A

*AK*

**NSEL**  
 N, PLLC